






## ***DIRECTIONS FROM PRINCE ALBERT***

-  From the corner of 2<sup>nd</sup> Ave W and Marquis Rd. at the Canadian Tire store:
-  Drive south on 2<sup>nd</sup> Ave. W to exit for Highway 11  
( 3.9 km or 2.4 miles )
-  Take right exit onto Highway 11 and drive south until road to  
"Living Waters Camp" ( 29.4 km or 18.2 miles )  
(You will go 6.3 km or 3.9 miles south of MacDowall)
-  Turn left onto gravel road until sign at entrance of "Living  
Waters Camp" ( .7 km or .4 miles )
-  Turn left into camp property – follow sandy road into  
campground (1 km or .6 mile )