










DIRECTIONS FROM SASKATOON AIRPORT

-  Drive southwest from airport on Airport Drive to 45th St. W
(.7 km or .5 miles)
-  Turn left on 45th St. W and drive east to Ave. C N
(.9 km or .6 miles)
-  Turn left on Ave. C N and drive north to the ramp for highway
SK-11 North. (.8 km or .5 miles)
-  Take right turn onto ramp and circle around to Idylwyld Drive
(same as Highway SK-11)
-  Drive north on Highway 11 for 4.1 km or 2.6 miles – Highway 11
will angle to the right
-  Stay on Highway 11 – signs will indicate it is the road to
Prince Albert
-  Continue driving north on Highway 11 until road to “Living
Waters Camp” (97 km or 60 miles)
-  Turn right onto gravel road until sign at entrance of “Living
Waters Camp” (.7 km or .4 miles)
-  Turn left into camp property – follow sandy road into
campground (1 km or .6 mile)